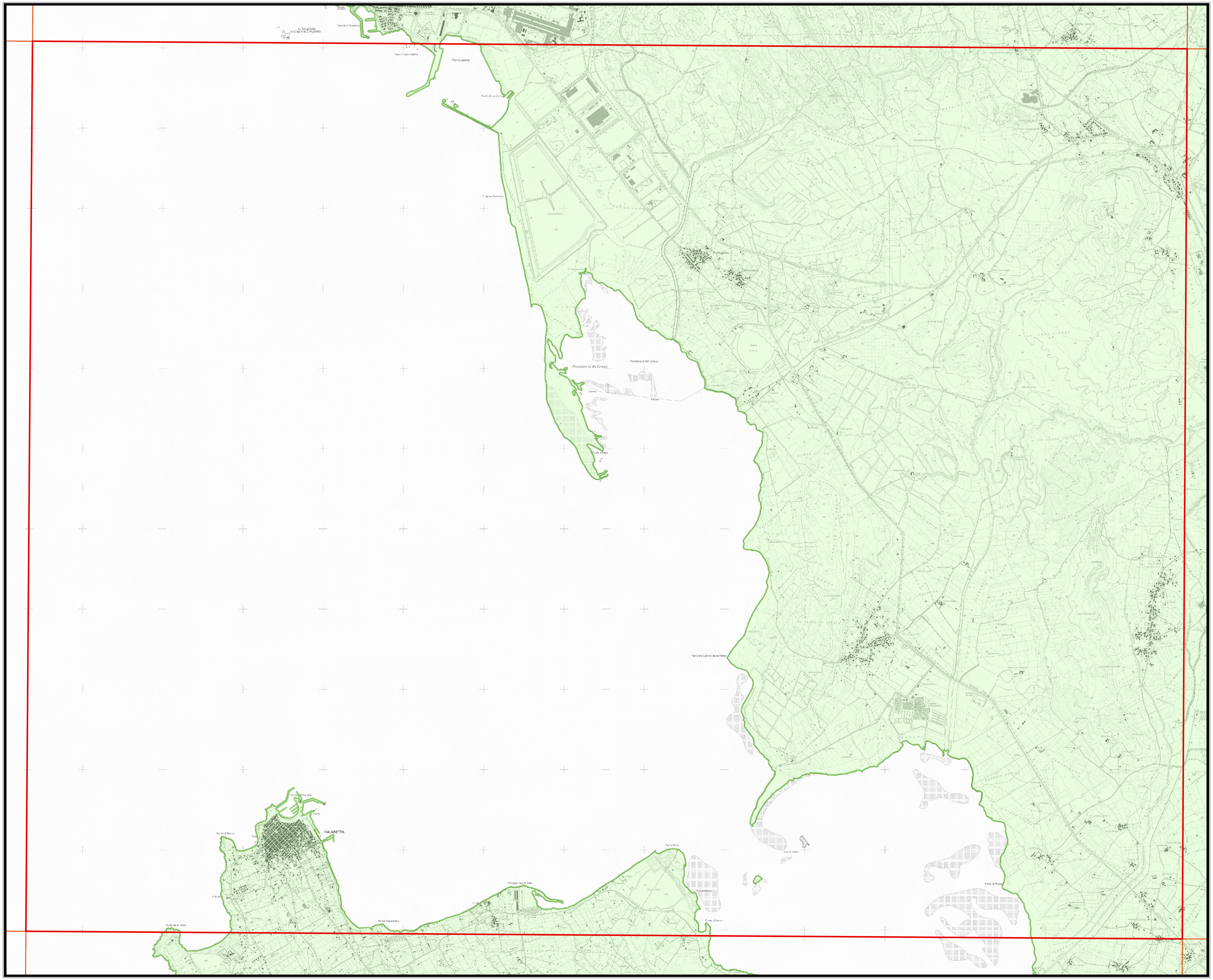

MINISTERO DELL'AMBIENTE
E DELLA TUTELA DEL TERRITORIO E DEL MARE

REGIONE AUTÒNOMA DE SARDIGNA
REGIONE AUTONOMA DELLA SARDEGNA

PARCO GEOMINERARIO
STORICO AMBIENTALE
DELLA SARDEGNA

Parco Geominerario

TAVOLA 564 IV

Scala stampa 1:25.000

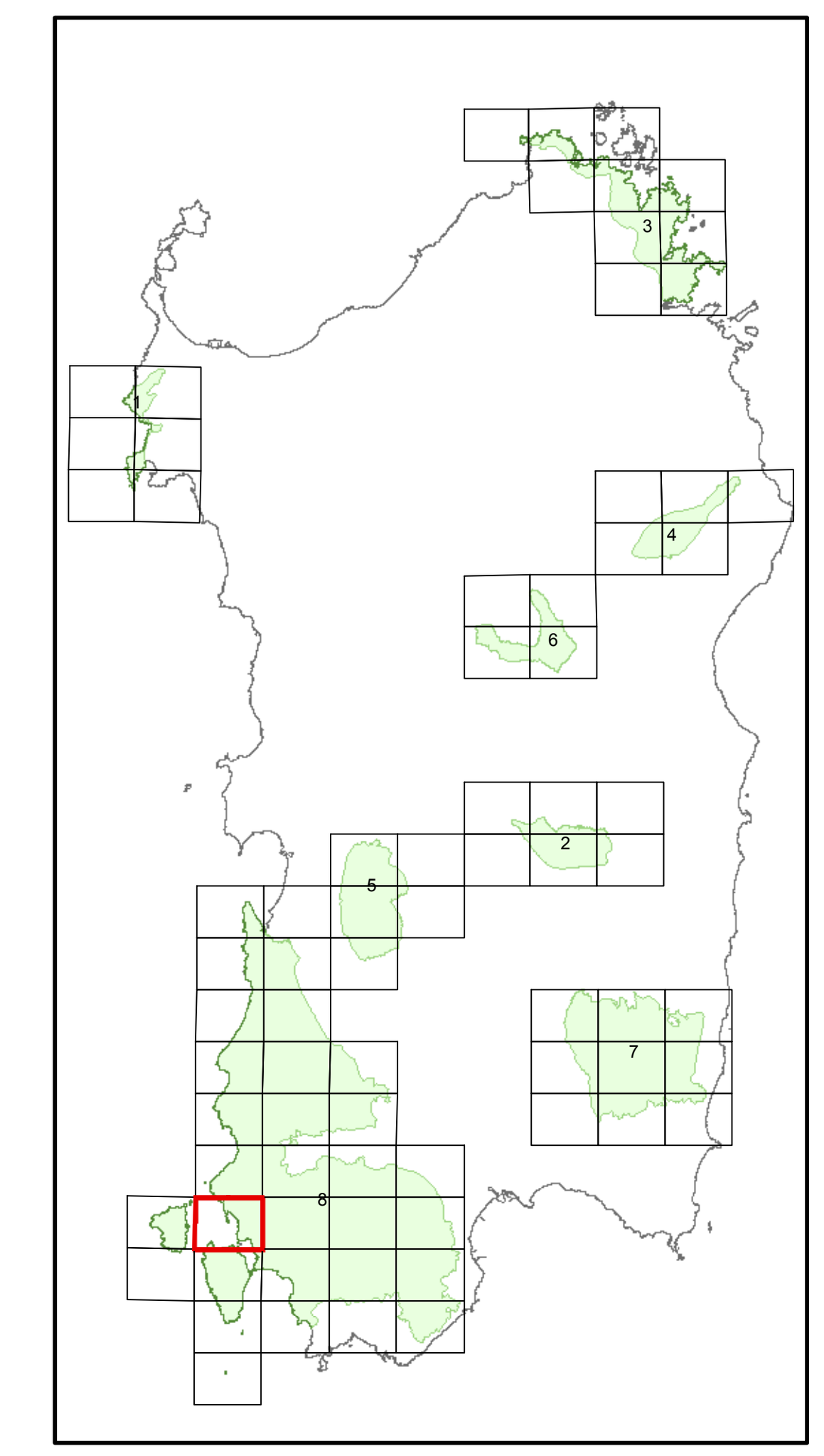

Legenda

LIMITI PARCO GEOMINERARIO

1 ARGENTIERA NURRA
2 FUNTANA RAMINOSA
3 GALLURA
4 GUZZURRA - SOS ENATTOS
5 MONTE ARCI
6 ORANI
7 SARRABUS - GERREI
8 SULCIS - IGLESIENTE - GUSPINESE

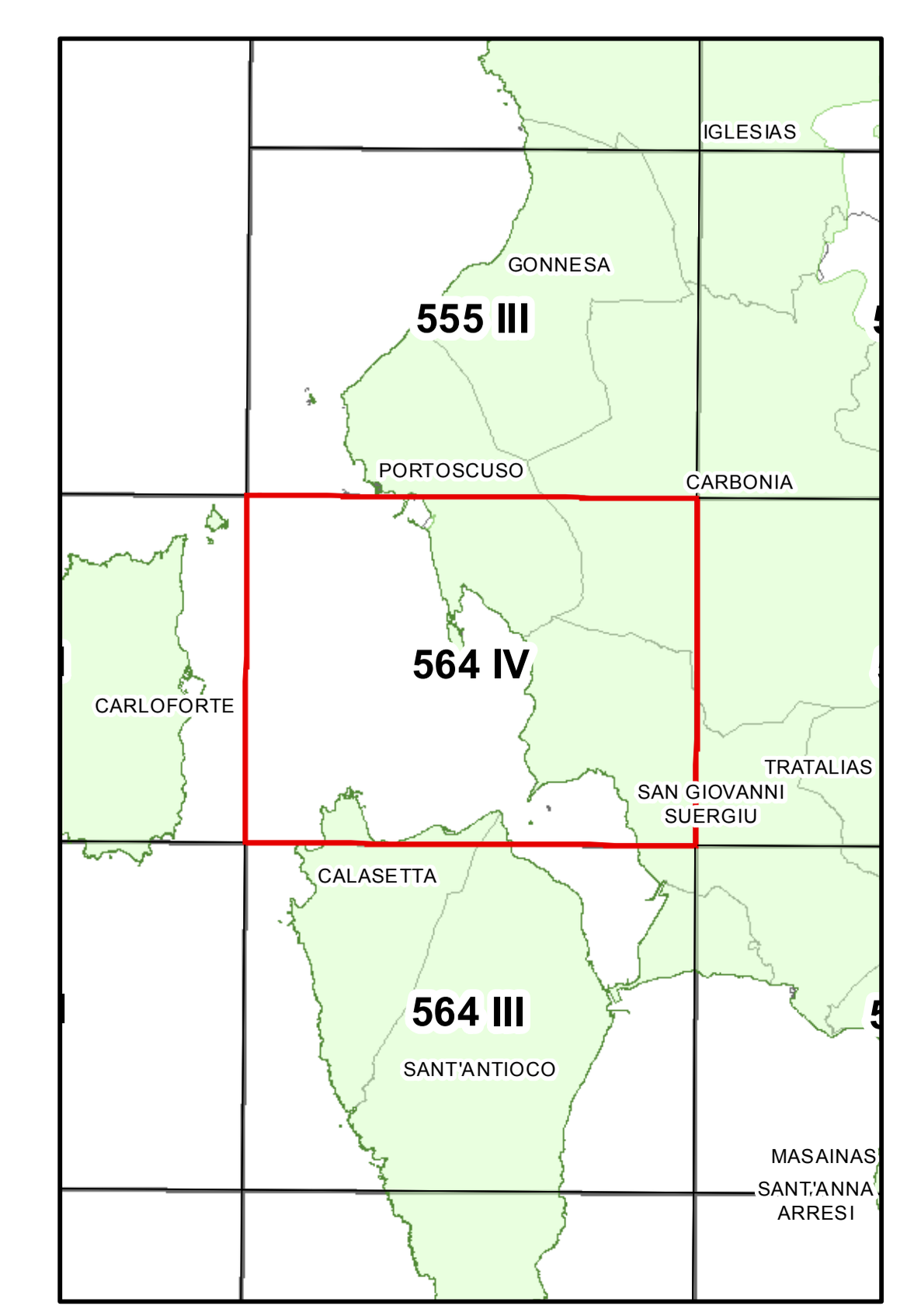

Base Cartografica: Carta Tecnica Regionale